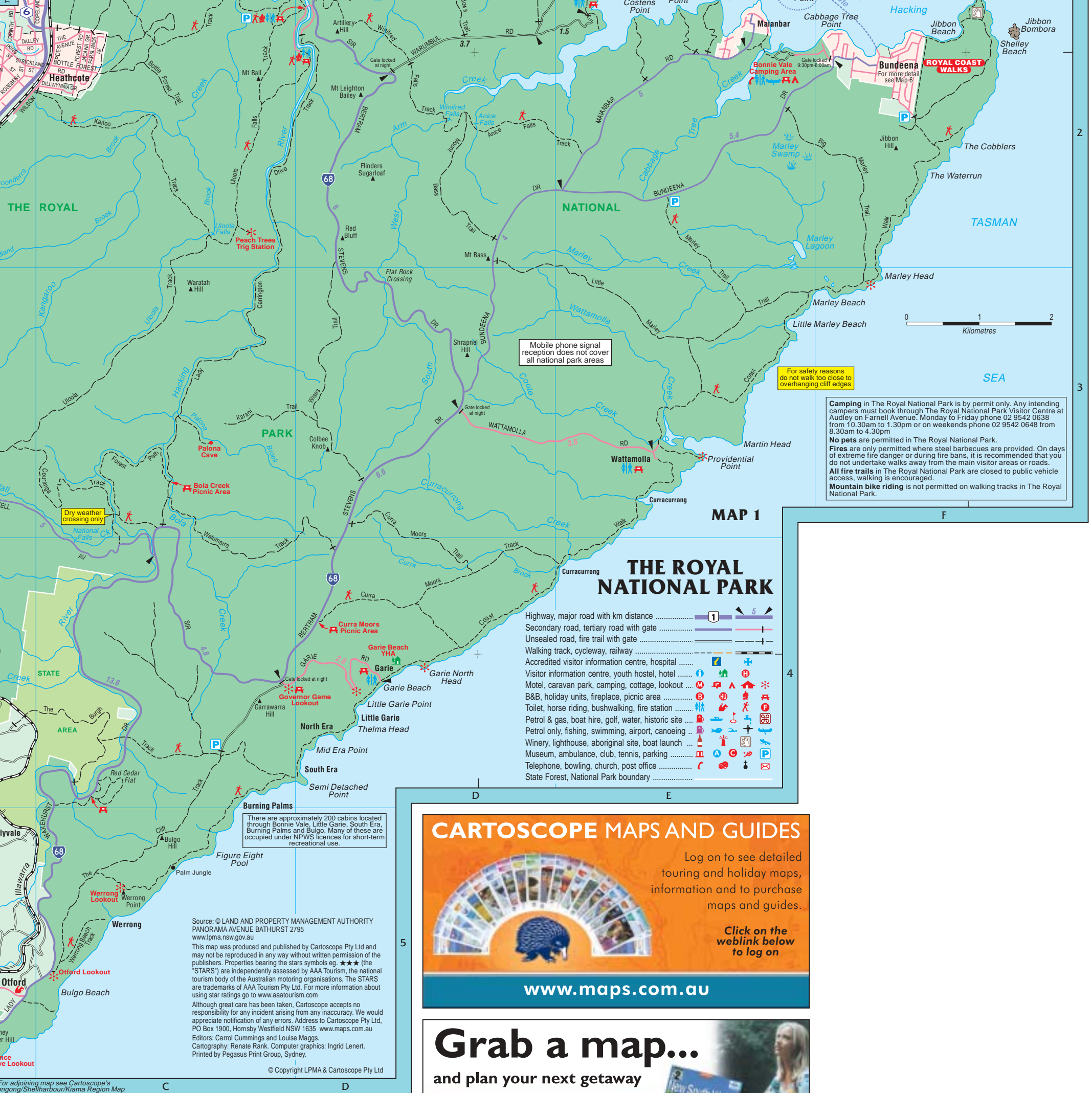
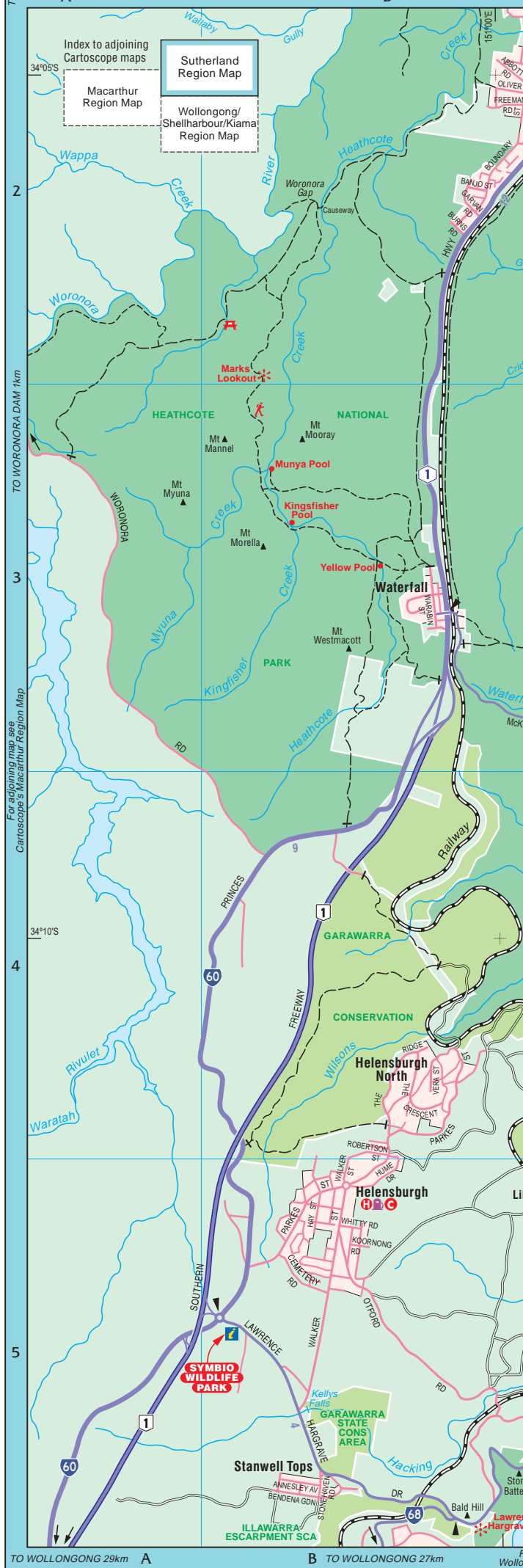
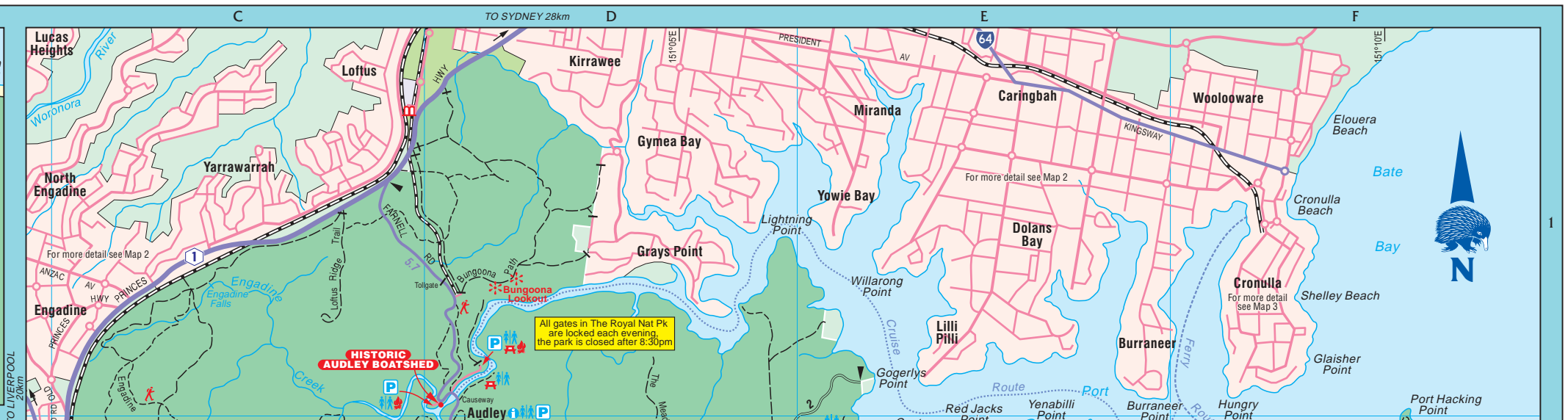
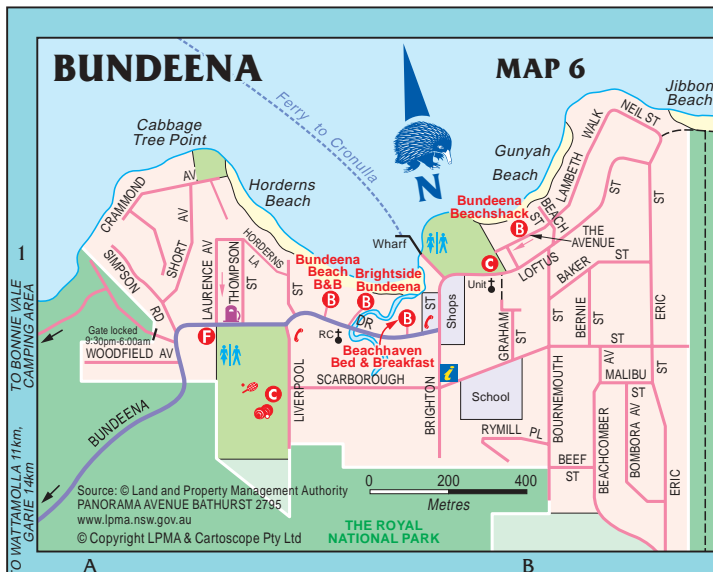


**BUNDEENA**

**MAP 6**



**Camping** in The Royal National Park is by permit only. Any intending campers must book through The Royal National Park Visitor Centre at Audley on Farnell Avenue. Monday to Friday phone 02 9542 0638 from 10.30am to 1.30pm or on weekends phone 02 9542 0648 from 8.30am to 4.30pm.  
**No pets** are permitted in The Royal National Park.  
**Fires** are only permitted where steel barbecues are provided. On days of extreme fire danger or during fire bans, it is recommended that you do not undertake walks away from the main visitor areas or roads.  
**All fire trails** in The Royal National Park are closed to public vehicle access, walking is encouraged.  
**Mountain bike riding** is not permitted on walking tracks in The Royal National Park.

- Highway, major road with km distance ..... 1 5
- Secondary road, tertiary road with gate ..... 1 5
- Unsealed road, fire trail with gate ..... 1 5
- Walking track, cycleway, railway ..... 1 5
- Accredited visitor information centre, hospital ..... 1 5
- Visitor information centre, youth hostel, hotel ..... 1 5
- Motel, caravan park, camping, cottage, lookout ..... 1 5
- B&B, holiday units, fireplace, picnic area ..... 1 5
- Toilet, horse riding, bushwalking, fire station ..... 1 5
- Petrol & gas, boat hire, golf, water, historic site ..... 1 5
- Petrol only, fishing, swimming, airport, canoeing ..... 1 5
- Winery, lighthouse, aboriginal site, boat launch ..... 1 5
- Museum, ambulance, club, tennis, parking ..... 1 5
- Telephone, bowling, church, post office ..... 1 5
- State Forest, National Park boundary ..... 1 5

**CARTOSCOPE MAPS AND GUIDES**

Log on to see detailed touring and holiday maps, information and to purchase maps and guides.

Click on the weblink below to log on

[www.maps.com.au](http://www.maps.com.au)

**Grab a map...**

and plan your next getaway

[www.lpma.nsw.gov.au](http://www.lpma.nsw.gov.au)

Click above for NSW Government map products

Land and Property Management Authority

Source: © LAND AND PROPERTY MANAGEMENT AUTHORITY PANORAMA AVENUE BATHURST 2795 www.lpma.nsw.gov.au  
 This map was produced and published by Cartoscope Pty Ltd and may not be reproduced in any way without written permission of the publishers. Properties bearing the stars symbols eg. ★★ (the 'STARS') are independently assessed by AAA Tourism, the national tourism body of the Australian motoring organisations. The STARS are trademarks of AAA Tourism Pty Ltd. For more information about using star ratings go to www.aaatourism.com  
 Although great care has been taken, Cartoscope accepts no responsibility for any incident arising from any inaccuracy. We would appreciate notification of any errors. Address to Cartoscope Pty Ltd, PO Box 1900, Homsby Westfield NSW 1635 www.maps.com.au  
 Editors: Carol Cummings and Louise Maggs  
 Cartography: Renate Rank. Computer graphics: Ingrid Lenert.  
 Printed by Pegasus Print Group, Sydney.  
 © Copyright LPMA & Cartoscope Pty Ltd