

TO PACIFIC PALMS 5km, FORSTER 24km

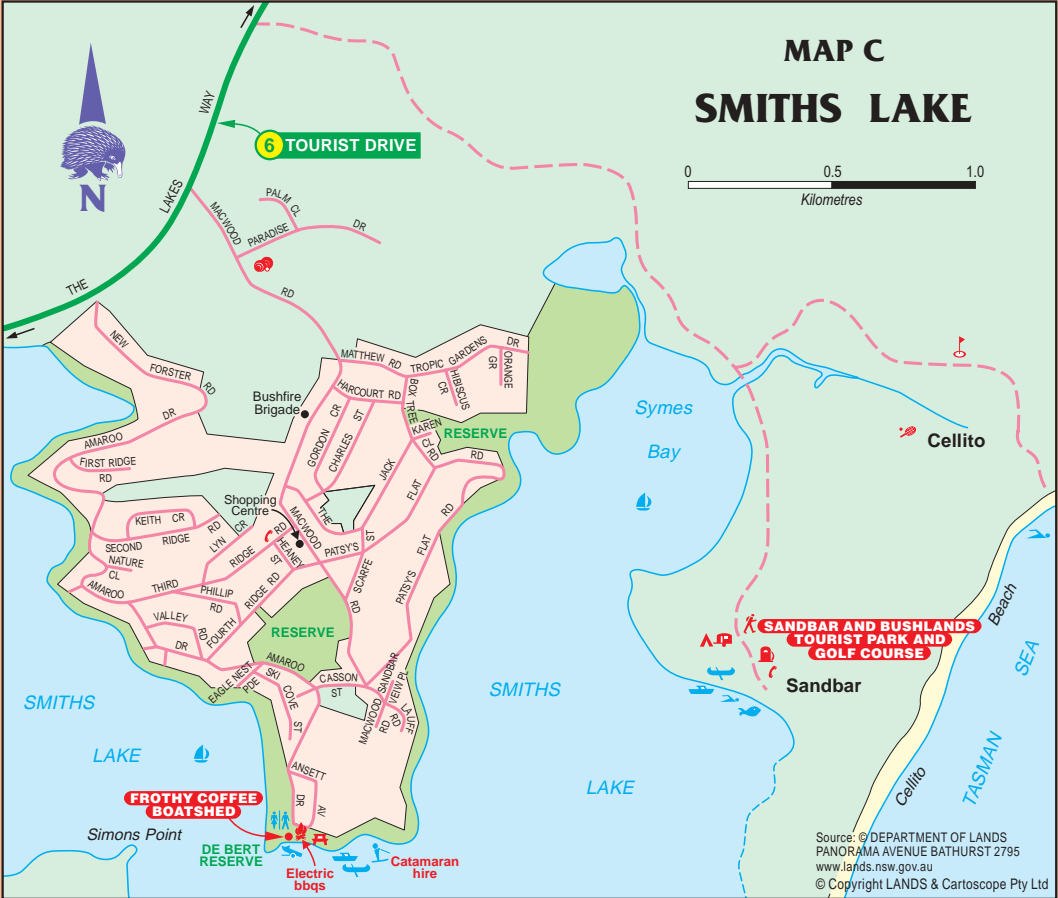
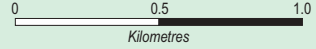
TO BULLAHDELDAH 38km

MAP C

SMITHS LAKE



6 TOURIST DRIVE



Sources: © DEPARTMENT OF LANDS PANORAMA AVENUE BATHURST 2795 www.lands.nsw.gov.au © Copyright LANDS & Cartoscope Pty Ltd

CARTOSCOPE MAPS AND GUIDES



Log on to see detailed touring and holiday maps, information and to purchase maps and guides.

Click on the weblink below to log on


www.maps.com.au

Grab a map...

and plan your next getaway

www.lands.nsw.gov.au

Click above for NSW Government map products



Department of Lands

